


**CITY OF DUNNELON SOILS MAP<sup>1</sup>**

- SOIL LEGEND**
- AdB - ADAMSVILLE SAND, 0 TO 5 PERCENT SLOPES
  - Ae - ANCLOTE SAND
  - ArB - ARREDONDO SAND, 0 TO 5 PERCENT SLOPES
  - AsB - ARREDONDO-URBAN LAND COMPLEX, 0 TO 5 PERCENT SLOPE
  - CaB - CANDLER SAND, 0 TO 5 PERCENT SLOPES
  - CaC - CANDLER SAND 5 TO 12 PERCENT SLOPES
  - CwA - CANDLER CLAY, OVERWASH, 0 TO 2 PERCENT SLOPES
  - Pn - PAISLEY LOAMY FINE SAND
  - Pn - PLACID-POMPANO-POMONA COMPLEX
  - Pe - POMONA SAND
  - TaB - TAVARES SAND, 0 TO 5 PERCENT SLOPES
  - UaA - UDALFIC ARENTS, 0 TO 5 PERCENT SLOPES
  - UaF - UDALFIC ARENTS, 5 TO 60 PERCENT SLOPES
  - Ur - URBAN LAND
- SOILS HAVING A HIGHER POTENTIAL FOR ELEVATED RADON LEVELS



**SHEET A**

Henigar & Ray  
 CITY OF DUNNELON  
 ARCHITECTS, ENGINEERS, PLANNERS, SURVEYORS  
 1000 N. W. 15th St., Ft. Lauderdale, Fla. 33304  
 PHONE 561-551-1111

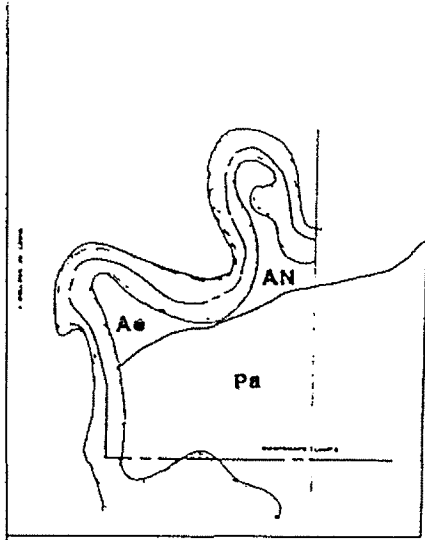
**FIGURE 6**

<sup>1</sup> SOIL SURVEY OF MARION COUNTY, FLORIDA  
 U.S. DEPT. OF AGRICULTURE SOIL CONSERVATION SERVICE

MASTER

# CITY OF DUNNELLON SOILS MAP<sup>1</sup>

SHEET B



- SOIL LEGEND**
- AaB - ADAMSVILLE SAND, 0 TO 5 PERCENT SLOPES
  - Aa - ANCLOTE SAND
  - AN - ANCLOTE-TOMOKA ASSOCIATION
  - AaB - APOPKA SAND, 0 TO 5 PERCENT SLOPES
  - ArB - ARREDONDO SAND, 0 TO 5 PERCENT SLOPES
  - ArC - ARREDONDO SAND, 5 TO 8 PERCENT SLOPES
  - CaB - CANDLER SAND, 0 TO 5 PERCENT SLOPES
  - CaC - CANDLER SAND, 5 TO 12 PERCENT SLOPES
  - CwA - CANDLER CLAY, OVERWASH, 0 TO 2 PERCENT SLOPES
  - EcB - ELECTRA SAND, 0 TO 5 PERCENT SLOPES
  - GrC - GAINESVILLE LOAMY SAND, 1 TO 4 PERCENT SLOPES
  - Ly - LYNNE SAND
  - Po - PAISLEY LOAMY FINE SAND
  - PnB - PEDRO-ARREDONDO COMPLEX, 4 TO 6 PERCENT SLOPES
  - Pm - PLACID SAND
  - Pa - PLACID-POMPANO-POMONA COMPLEX
  - Pe - POMONA SAND
  - TaB - TAYLOR SAND, 4 TO 5 PERCENT SLOPES
  - UaF - UDALFIC ARENDS, 0 TO 5 PERCENT SLOPES

SOILS HAVING A HIGHER POTENTIAL FOR ELEVATED RADON LEVELS

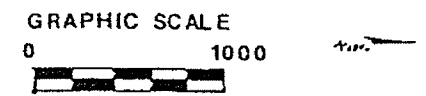
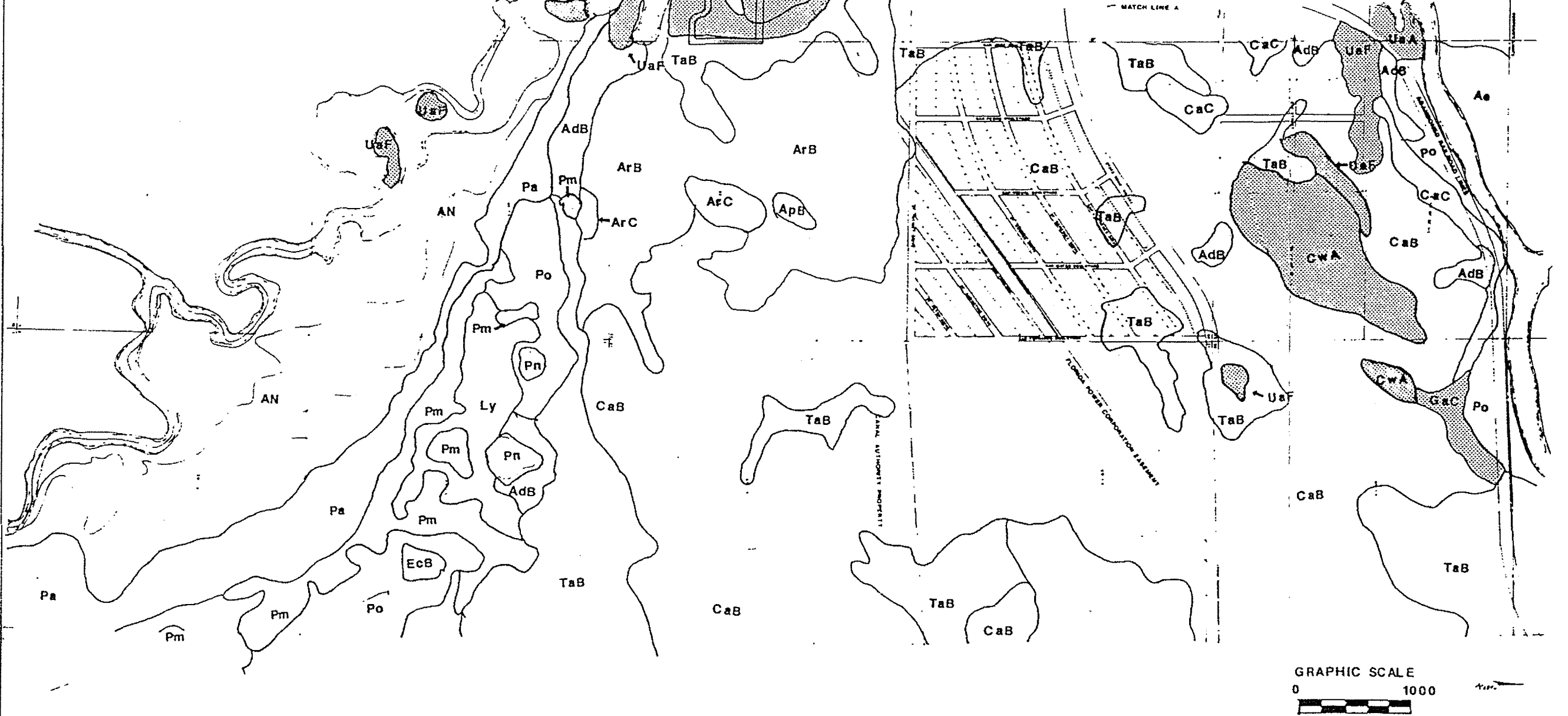


FIGURE 7

<sup>1</sup> SOIL SURVEY OF MARION COUNTY, FLORIDA  
U.S. DEPT. OF AGRICULTURE SOIL CONSERVATION SERVICE

<b>Henigar &amp; Ray</b> <small>Architects Engineers Ecologists Planners Surveyors</small>	CITY OF DUNNELLON

MASTER